

BBMP MAHADEVAPURA ZONE, Raising & Maintenance of Plantation During 2022-23

Name of Work: Raising and Maintenance of Monsoon Plantation (With Bamboo Tree Guards) in BBMP Mahadevapura Zone, K R Pura Assembly Constituency Ward No: 81, 25, 51, 26, 2500 Plants, During the year 2022-23

Contractor Name: Naresh M N

Total 2500 Plants

Sl No.	Location / Area name /Road /Cross/ Address	Ward No	Ward Name	Name of the Speices	No of Plants			GPS	
					Right Side	Left Side	Total	Lang	Lat
1	Shiva Priya Layout main road sonnenahalli K R Pura	53	Basavanapura	Mahagoni, Honge, Hooverasi, Tabebuia Rosea	54	48	102	13.009352	77.737242
2	Shiva Priya Layout N P Residency No.2 K Dommasandra Village	53	Basavanapura	Mahagoni, Honge, Hooverasi, Tabebuia Rosea	33	31	64	13.009466	77.737103
3	Villa 17 Belthur main road Sai City Layout Kodigehalli	53	Basavanapura	Mahagoni, Honge, Hooverasi, Tabebuia Rosea	27	71	98	13.009922	77.738118
4	Siri Block RAVOOS NANPAN Dommasandra K R Pura	53	Basavanapura	Mahagoni, Honge, Hooverasi, Tabebuia Rosea	63	78	141	13.01057	77.73854
5	Govt. Primary School Battarahalli	52	K R Pura	Mahagoni, Honge, Hooverasi, Tabebuia Rosea	55	30	85	13.022712	77.709405
6	Hebron Tower-9 Block-1 Battarahalli	52	K R Pura	Mahagoni, Honge, Hooverasi, Tabebuia Rosea	5	15	20	13.020675	77.709489

7	9 and 10 Pashmina Water Front Block-1 Battarahalli Lake	52	K R Pura	Mahagoni, Honge, Hoovarasi, Tabebuia Rosea	345	315	660	13.02333	77.709823
8	# A4 end of third block blessing garden extension Geddalahalli	25	Horamavu	Mahagoni, Honge, Hoovarasi, Tabebuia Rosea	54	57	111	13.049642	77.651458
9	No.64 5th cross Rd the Defence Enclave Kothanur	25	Horamavu	Mahagoni, Honge, Hoovarasi, Tabebuia Rosea	38	16	54	13.053977	77.643412
10	No.64 6th cross Rd The Defence Enclave Kothanur	25	Horamavu	Mahagoni, Honge, Hoovarasi, Tabebuia Rosea	27	12	39	13.051458	77.641998
11	No. 75 6th cross Murthy Layout K Narayanapura The Defence Enclave	25	Horamavu	Mahagoni, Honge, Hoovarasi, Tabebuia Rosea	17	12	29	13.053723	77.642932
12	677 1st main road The Defence Enclave K Narayanapura	25	Horamavu	Mahagoni, Honge, Hoovarasi, Tabebuia Rosea	43	39	82	13.055107	77.643107
13	Murthy Layout K Narayanapura main road The Defence Enclave	25	Horamavu	Mahagoni, Honge, Hoovarasi, Tabebuia Rosea	9	10	19	13.05433	77.642987
14	59/A 2nd main 8th cross Murthy Layout K Narayanapura Geddalahalli	25	Horamavu	Mahagoni, Honge, Hoovarasi, Tabebuia Rosea	24	43	67	13.052847	77.641578

15	#676 Geddalahalli The Defence Enclave K Narayanapura	25	Horamavu	Mahagoni, Honge, Hoovarasi, Tabebuia Rosea	15	10	25	13.054885	77.643473
16	No.349 Geddalahalli Aishwarya Enclave K Narayanapura	25	Horamavu	Mahagoni, Honge, Hoovarasi, Tabebuia Rosea	47	71	118	13.056558	77.640894
17	K Channasandra Rudra Bhoomi K C Krishna Reddy Layout	26	Ramamurthynagar	Mahagoni, Honge, Hoovarasi, Tabebuia Rosea	-	134	134	13.044306	77.684963
18	Dooravaninagar ITI K R Pura	56	A Narayanapura	Mahagoni, Honge, Hoovarasi, Tabebuia Rosea	150	-	150	13.004336	77.684223
19	Dr.Ambedkar Play Ground ITI	56	A Narayanapura	Mahagoni, Honge, Hoovarasi, Tabebuia Rosea	-	115	115	13.004144	77.684333
20	Hyundai Showroom Kamadhenu Nagar B Narayanapura	56	A Narayanapura	Mahagoni, Honge, Hoovarasi, Tabebuia Rosea	78	-	78	13.001312	77.682527
21	5th cross 1st Phase White city Layout Seegehalli	53	Basavanapura	Mahagoni, Honge, Hoovarasi, Tabebuia Rosea	25	13	38	13.016781	77.716217
22	1st main road white city Layout Seegehalli	53	Basavanapura	Mahagoni, Honge, Hoovarasi, Tabebuia Rosea	35	43	78	13.016703	77.716207

23	Traffic Police Station K R Pura	52	K R Pura	Mahagoni, Honge, Hoovarasi, Tabebuia Rosea	210	-	210	13.011485	77.699145	
24	Vibgyor School Road, Kothanur	25	Horamavu	Mahagoni, Honge, Hoovarasi, Tabebuia Rosea	54	54	108	13.049707	77.651392	
Total Number of Trees							2625			

BBMP MAHADEVAPURA ZONE, Raising & Maintenance of Plantation During 2022-23

Name of Work: Raising and Maintenance of Monsoon Plantation (With Bamboo Tree Guards) in BBMP Mahadevapura Zone, K R Pura Assembly Constituency Ward No: 83, 54, 86, 149, 4500 Plants, During the year 2022-23

Contractor Name: R Narayanaswamy

Total 4500 Plants

SI No.	Location / Area name /Road /Cross/ Address	Ward No	Ward Name	Name of the Speices	No of Plants			GPS	
					Right Side	Left Side	Total	Lang	Lat
1	Alpine Fiesta Hoodi main road Saketh Nagar Thigalarapalya	54	Hoodi	Mahagoni, Honge, Hoovarasi, Tabebuia Rosea	200	44	244	12.996138	77.720663
2	Whitefield Panel Cab Thigalarapalya	54	Hoodi	Mahagoni, Honge, Hoovarasi, Tabubia Rosea	93	244	337	12.996005	77.720612
3	Sadaramangala Gate Kadugodi	54	Hoodi	Mahagoni, Honge, Hoovarasi, Tabubia Rosea	219	62	281	12.997937	77.736549
4	XPWH+J2J Kodigehalli Kadugodi	54	Hoodi	Mahagoni, Honge, Hoovarasi, Tabubia Rosea	115	259	374	12.996295	77.728417

5	XPWJ+VJ5 Ambhika developers Layout Sadaramangala	54	Hoodi	Mahagoni, Honge, Hoovarasi, Tabubia Rosea	12	10	22	12.997309	77.731375
6	Sadaramangala main road sadarangala Village Hoodi	54	Hoodi	Mahagoni, Honge, Hoovarasi, Tabubia Rosea	5	6	11	12.997508	77.733506
7	Hoodi-Sadaramangala main road	54	Hoodi	Mahagoni, Honge, Hoovarasi, Tabubia Rosea	105	77	182	12.998553	77.73955
8	Govt. Primary School Sadaramangala	54	Hoodi	Mahagoni, Honge, Hoovarasi, Tabubia Rosea	45	24	69	12.999983	77.738118
9	Kodigehalli Main road Kodigehalli	54	Hoodi	Mahagoni, Honge, Hoovarasi, Tabubia Rosea	100	81	181	13.005865	77.735668
10	#20 1st cross road Kodigehalli	54	Hoodi	Mahagoni, Honge, Hoovarasi, Tabubia Rosea	15	18	33	13.005282	77.73543
11	Sy No 117 Chikkanekkundi Road	149	Varthur	Mahagoni, Honge, Hoovarasi, Tabubia Rosea	94	94	188	12.934146	77.763888
12	Slum Board Nekkundi Dommasandra near Varthur	149	Varthur	Mahagoni, Honge, Hoovarasi, Tabubia Rosea	75	45	120	12.931589	77.765483

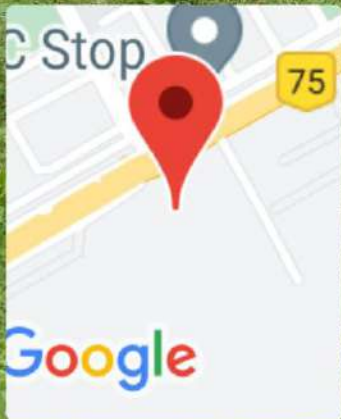
13	#22 Sri Sai Balaji Layout Madhura Nagar Varthur	149	Varthur	Mahagoni, Honge, Hoovarasi, Tabubia Rosea	49	41	90	12.937171	77.759552
14	WOJA+7P2 Halashalli main road Varthur	149	Varthur	Mahagoni, Honge, Hoovarasi, Tabubia Rosea	44	44	88	12.930593	77.757098
15	Halasahalli Sub Main road Varthur	149	Varthur	Mahagoni, Honge, Hoovarasi, Tabubia Rosea	111	49	160	12.925583	77.756337
16	No.11 Gunjur to Chikka Tirupathi main road	149	Varthur	Mahagoni, Honge, Hoovarasi, Tabubia Rosea	50	65	115	12.920765	77.737118
17	No.11 1st cross 2nd main road JCR Layout Panathur	149	Varthur	Mahagoni, Honge, Hoovarasi, Tabubia Rosea	22	12	34	12.931683	77.704252
18	2nd main 2nd cross Rd JCR Layout Panathur	149	Varthur	Mahagoni, Honge, Hoovarasi, Tabubia Rosea	26	20	46	12.931698	77.704768
19	WMOX+33P gear School Rd Kaverappa Layout Kadubeesanahalli	149	Varthur	Mahagoni, Honge, Hoovarasi, Tabubia Rosea	133	101	234	12.937695	77.697796
20	Sowparnika Layout Sadaramangala	54	Hoodi	Mahagoni, Honge, Hoovarasi, Tabubia Rosea	11	13	24	13.00159	77.735722

21	Karve Pre School Kodigehalli main road whitefield	54	Hoodi	Mahagoni, Honge, Hoovarasi, Tabubia Rosea	84	65	149	13.001182	77.736119
22	Bhoomika Layout Sadaramangala	54	Hoodi	Mahagoni, Honge, Hoovarasi, Tabubia Rosea	37	29	66	13.000744	77.736502
23	Udaya Layout KSR Layout Sadaramangala grama Kodigehalli	54	Hoodi	Mahagoni, Honge, Hoovarasi, Tabubia Rosea	341	319	660	13.003473	77.73697
24	Shilpitha Royal Sadaramangala main road Shree Shakthi Layout	54	Hoodi	Mahagoni, Honge, Hoovarasi, Tabubia Rosea	80	74	154	13.005547	77.733063
25	Green Castle Layout Sadaramangala	54	Hoodi	Mahagoni, Honge, Hoovarasi, Tabubia Rosea	86	110	196	13.005549	77.733668
26	88/89 Sri Sai Balaji Layout Madhuranagara 2nd stage Varthur	149	Varthur	Mahagoni, Honge, Hoovarasi, Tabubia Rosea	85	62	147	12.936419	77.764159
27	Sri Sai Balaji Layout main road Madhuranagara	149	Varthur	Mahagoni, Honge, Hoovarasi, Tabubia Rosea	48	48	96	12.936823	77.764875
28	Sri Sai Balaji Layout 2nd cross road Madhuranagar	149	Varthur	Mahagoni, Honge, Hoovarasi, Tabubia Rosea	11	27	38	12.936855	77.765108

20	1. Opp Mount Blue School Nisarga Layout Varthur	149	Varthur	Mahagoni, Honge, Hoovarasi, Tabubia Rosea	69	39	108	12.935722	77.76501
21	No.115 1st floor 5th main AKG Colony Channasandra main road	83	Kadugodi	Mahagoni, Honge, Hoovarasi, Tabubia Rosea	35	16	51	12.982734	77.762543
22	No. 90 AK Gopalan Colony Channasandra	83	Kadugodi	Mahagoni, Honge, Hoovarasi, Tabubia Rosea	24	11	35	12.982206	77.761773
23	4th cross AK Gopalan Colony Channasandra	83	Kadugodi	Mahagoni, Honge, Hoovarasi, Tabubia Rosea	19	21	40	12.982267	77.762128
Total Number of Plants								4573	



GPS Map Camera



Bengaluru, Karnataka, India

BR Ambedkar Cricket Ground, 2M3P+R44, Duravani Nagar,
Krishnarajapura, Bengaluru, Karnataka 560036, India

Lat 13.004516°

Long 77.685243°

08/09/22 01:02 PM GMT +05:30



GPS Map Camera



Bengaluru, Karnataka, India

747, Nisarga Layout, Chikkabasavanapura,


Krishnarajapura, Bengaluru, Karnataka 560036, India

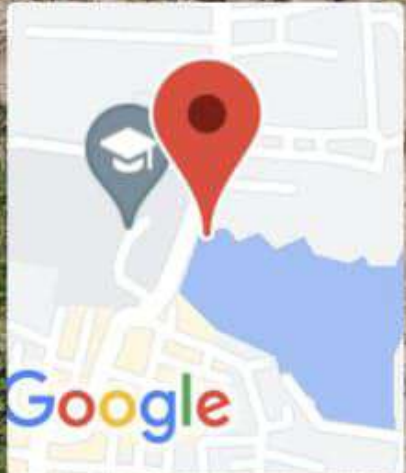
Lat 13.011044°

Long 77.699939°

10/09/22 11:06 AM GMT +05:30



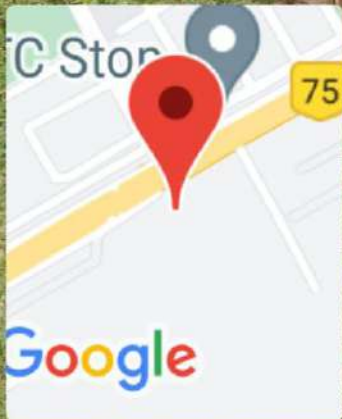
 GPS Map Camera



Bengaluru, Karnataka, India
2PG5+53W, Battarahalli, Bengaluru, Karnataka
560049, India
Lat 13.025204°
Long 77.707875°
20/09/22 02:15 PM GMT +05:30



GPS Map Camera



Bengaluru, Karnataka, India

2M3M+XWR, Bengaluru - Tirupati Hwy, Duravani Nagar,


Krishnarajapura, Bengaluru, Karnataka 560016, India

Lat 13.004606°

Long 77.685043°

08/10/22 12:14 PM GMT +05:30




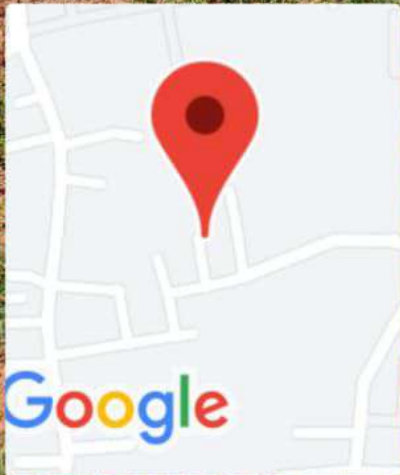
 GPS Map Camera

Bengaluru, Karnataka, India
676, Geddalahalli, THE DEFENCE ENCLAVE,
Narayanapura, Bengaluru, Karnataka 560077, India
Lat 13.054871°
Long 77.643436°
08/10/22 10:13 AM GMT +05:30





 GPS Map Camera



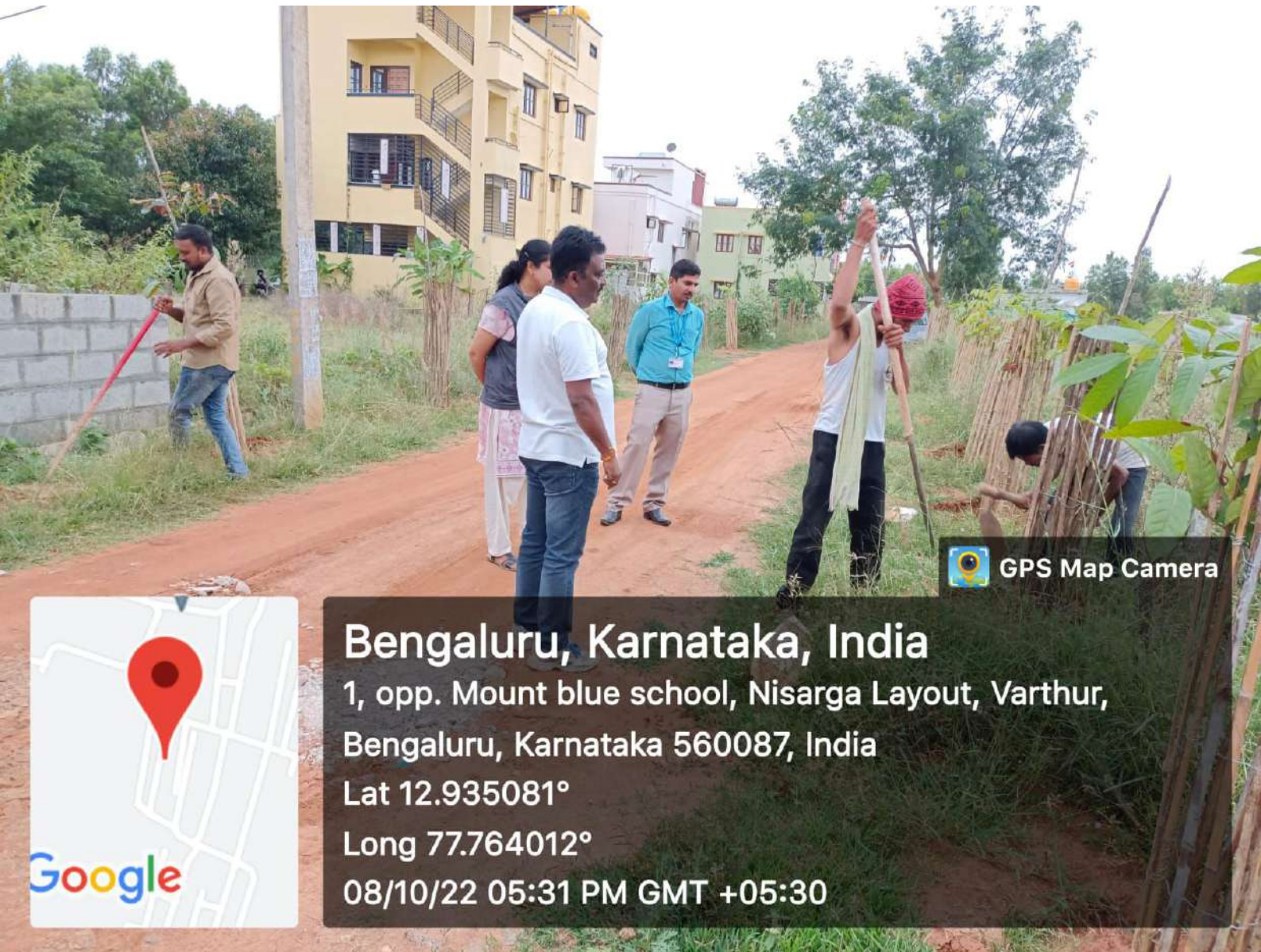
Bengaluru, Karnataka, India

KSR Layout, Sadarmangala Grama, Kodigehalli Main Rd,
Krishnarajapura, Bengaluru, Karnataka 560067, India

Lat 13.004455°

Long 77.737357°

20/09/22 12:06 PM GMT +05:30



GPS Map Camera

Bengaluru, Karnataka, India

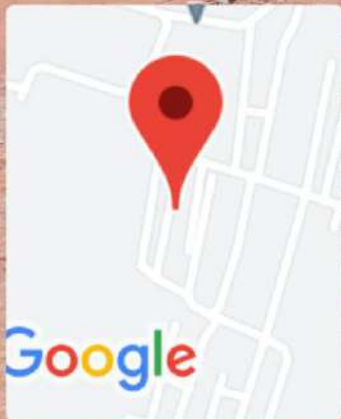
1, opp. Mount blue school, Nisarga Layout, Varthur,

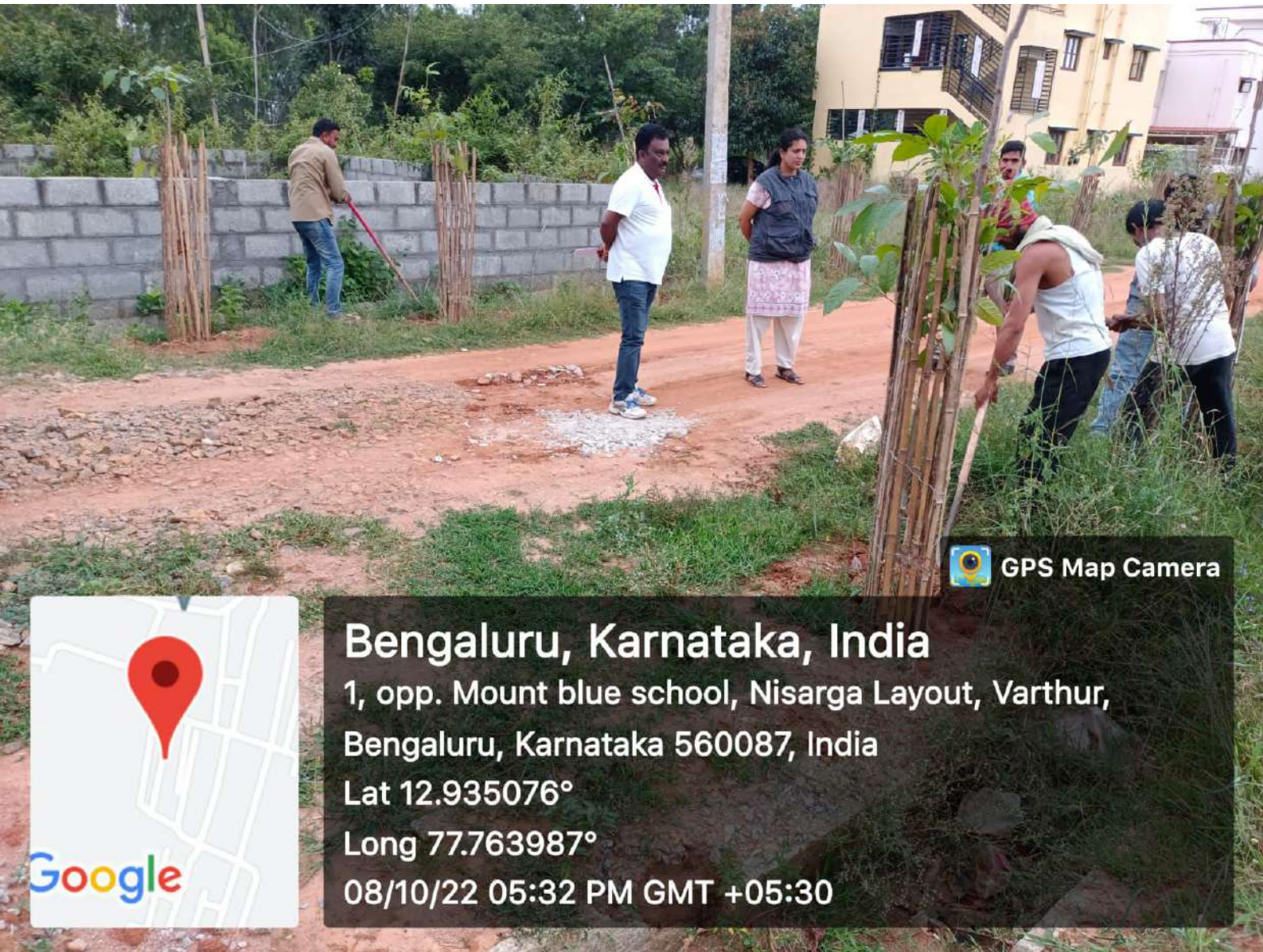
Bengaluru, Karnataka 560087, India


Lat 12.935081°

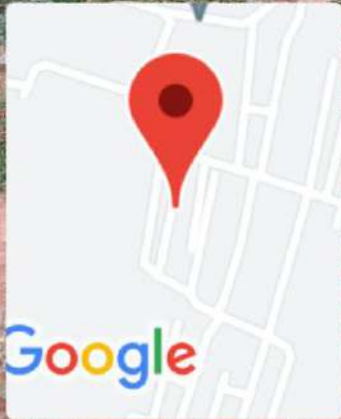
Long 77.764012°

08/10/22 05:31 PM GMT +05:30





 GPS Map Camera



Bengaluru, Karnataka, India

1, opp. Mount blue school, Nisarga Layout, Varthur,
Bengaluru, Karnataka 560087, India

Lat 12.935076°

Long 77.763987°

08/10/22 05:32 PM GMT +05:30